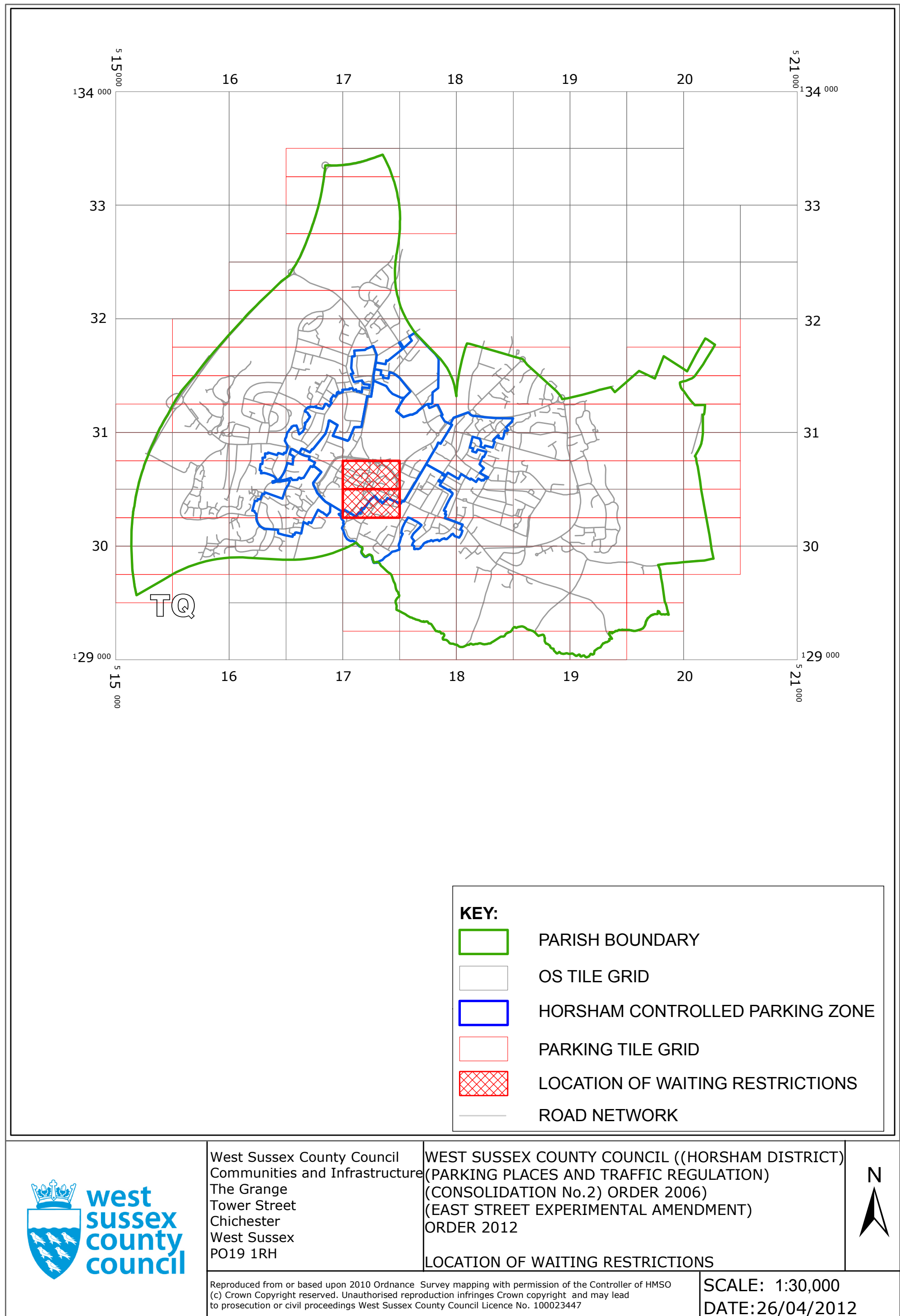


WEST SUSSEX COUNTY COUNCIL  
((HORSHAM DISTRICT) (PARKING PLACES AND TRAFFIC REGULATION)  
(CONSOLIDATION No.2) ORDER 2006)  
(EAST STREET EXPERIMENTAL AMENDMENT) ORDER 2012



# HORSHAM PARISH : LOCATION OF WAITING RESTRICTIONS




**Key for Waiting Restrictions**


All areas over which the provision of the orders apply are defined by the shaded areas as shown on the following plans plus a contiguous area not indicated on the plans of verge and/or footway between the carriageway edge and the highway boundary. The plans in this schedule are based upon grid references of the Ordnance Survey National Grid defined by the OSGB 36 triangulation.

**Prohibition of waiting**


100		z_circle	No waiting, loading and unloading at any time
101		check	No waiting at any time

111		pat 046	No waiting 9.00am-5.00pm Mon–Sat
-----	---	---------	----------------------------------




**Shared Residents Parking & Charged On-street Parking**


410		usgs503	Voucher, Pay and Display and Residents’ and Visitors’ permit holders only 9.00am-5.00pm Mon–Sat Tariff 11
-----	---	---------	---

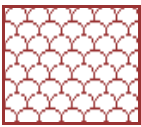



**Residents Parking**

502		dot6	Residents’ and Visitors’ permit holders only 9.00am-5.00pm Mon-Sat
514		herring3	Traders’ permit holders only 8.00am-6.00pm Mon-Sat

Specified Vehicles

819		circle3	Loading bay-Any vehicle 7.00am-7.00pm any day
823		circle4	Loading bay 7.00am-7pm and Taxi bay 7.00pm-7.00am any day
824		zcircle	No waiting 7.00am-7.00pm and Taxi bay 7.00pm-7.00am any day
830		check	Disabled persons vehicles at any time

 Boundary of Controlled Parking Zone

838		usgs504	Loading bay – Any vehicle 8.00am-6.00pm any day Loading limited to 30 mins
844		usgs721	No stopping at any time except taxis
845		usgs602	No waiting at any time except taxis
868		usgs317	Experimental Loading bay – Any vehicle 4.30pm-Midnight and Midnight-10.30am any day

5302

**WEST SUSSEX COUNTY COUNCIL**  
**((HORSHAM DISTRICT) (PARKING PLACES AND TRAFFIC REGULATION)**  
**(CONSOLIDATION NO.2) ORDER 2006)**  
**(EAST STREET EXPERIMENTAL AMENDMENT) ORDER 2012**

West Sussex County Council in exercise of their powers under Sections 1 (1) 2 (1) and (2), 4 (2), 45, 46, 49 and 53 and Part IV of Schedule 9 of the Road Traffic Regulation Act 1984 "the Act" as amended and of all other enabling powers and after consultation with the chief officer of police in accordance with Part III of Schedule 9 to the Act hereby make the following Order:-

1. This Order shall come into operation on the 26<sup>th</sup> day of April 2012 and may be cited as "West Sussex County Council ((Horsham District) (Parking Places and Traffic Regulation) (Consolidation No. 2) Order 2006) (East Street Experimental Amendment) Order 2012."
2. The "West Sussex County Council (Horsham District) (Parking Places and Traffic Regulation) (Consolidation No.2) Order 2006" is hereby amended by the deletion from it of the plans specified in the First Schedule to this Order and the substitution of the plans attached in the Second Schedule to this Order.

**FIRST SCHEDULE**  
**Plan numbers to be revoked**

TQ1730NWS (Issue No. 8)  
TQ1730SWN (Issue No. 7)

**SECOND SCHEDULE**  
**Plans to be substituted**  
**(as attached)**


TQ1730NWS (Issue No. 9)  
TQ1730SWN (Issue No. 8)

The COMMON SEAL of WEST SUSSEX  
COUNTY COUNCIL was hereto affixed

the ~~NINETEENTH~~ day of APRIL 2012.  
in the presence of

*M. Kessell*  
Authorised Signatory

)  
)  
)  
) (L.S.)  
)  
)  
)  
)

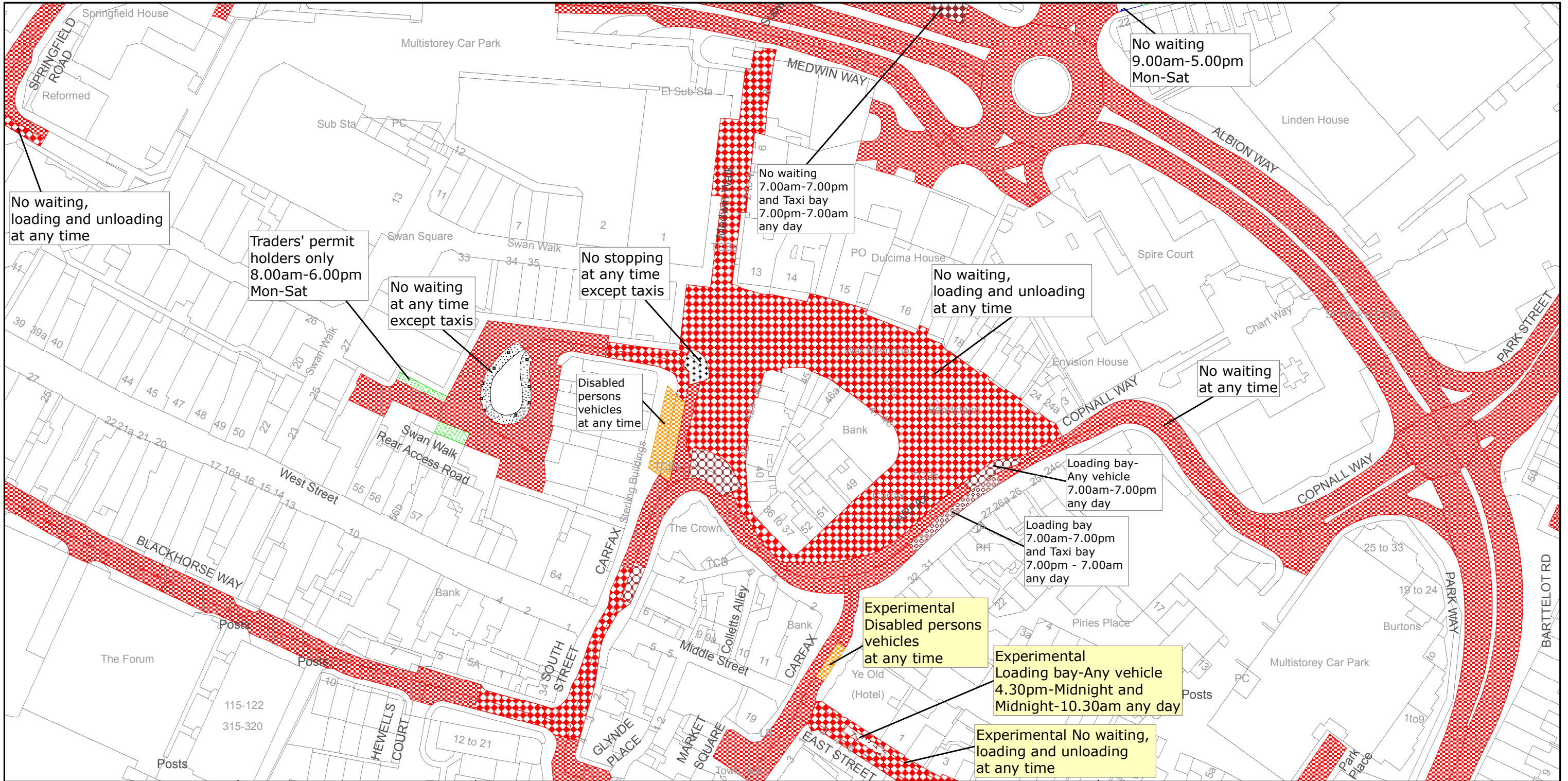


04/08 DELEGATED AUTHORITY

I HEREBY CERTIFY THIS TO  
BE A TRUE COPY OF THE  
ORIGINAL DOCUMENT

*Tom Kershaw*  
Authorised Officer  
WEST SUSSEX COUNTY COUNCIL





West Sussex County Council  
Communities & Infrastructure  
The Grange  
Tower Street  
Chichester  
West Sussex  
PO19 1RH

HORSHAM DISTRICT: HORSHAM

WAITING RESTRICTIONS AND

EXPERIMENTAL WAITING RESTRICTIONS

Reproduced from or based upon 2010 Ordnance Survey mapping with permission of the Controller of HMSO (c) Crown Copyright reserved.  
Unauthorised reproduction infringes Crown copyright and may lead to prosecution or civil proceedings West Sussex County Council Licence No. 100023447

TILE REF NO:  
TQ1730NWS

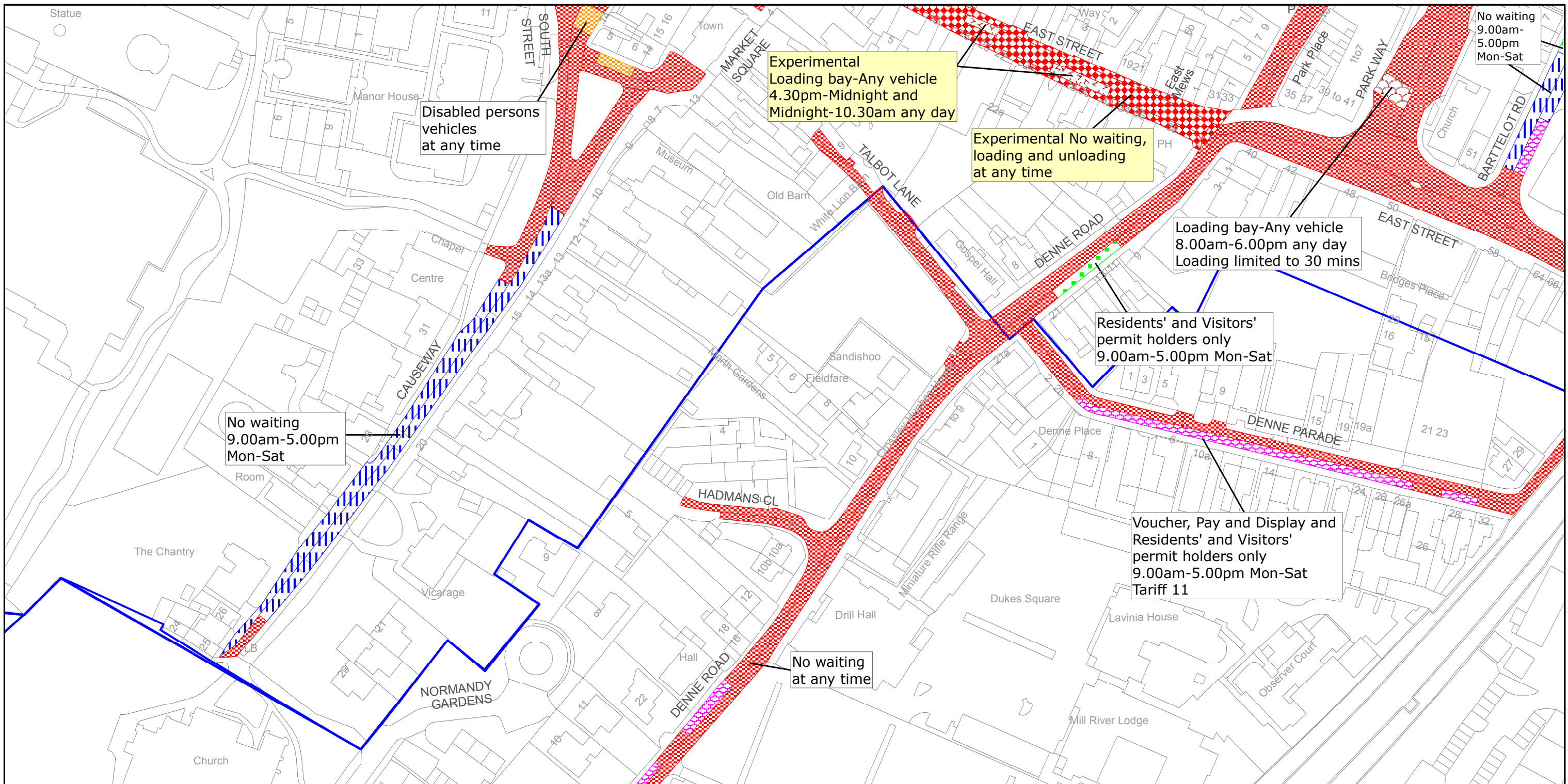
SHEET ISSUE NO 9

SHEET ACTIVE FROM - 26/04/2012



SCALE:  
1:1250  
at A3 size





West Sussex County Council  
Communities & Infrastructure  
The Grange  
Tower Street  
Chichester  
West Sussex  
PO19 1RH

HORSHAM DISTRICT: HORSHAM

WAITING RESTRICTIONS AND

**EXPERIMENTAL WAITING RESTRICTIONS**

Reproduced from or based upon 2010 Ordnance Survey mapping with permission of the Controller of HMSO (c) Crown Copyright reserved.  
Unauthorised reproduction infringes Crown copyright and may lead to prosecution or civil proceedings West Sussex County Council Licence No. 100023447

**TILE REF NO:  
TQ1730SWN**

SHEET ISSUE NO 8

SHEET ACTIVE FROM - 26/04/2012



SCALE:  
1:1250  
at A3 size